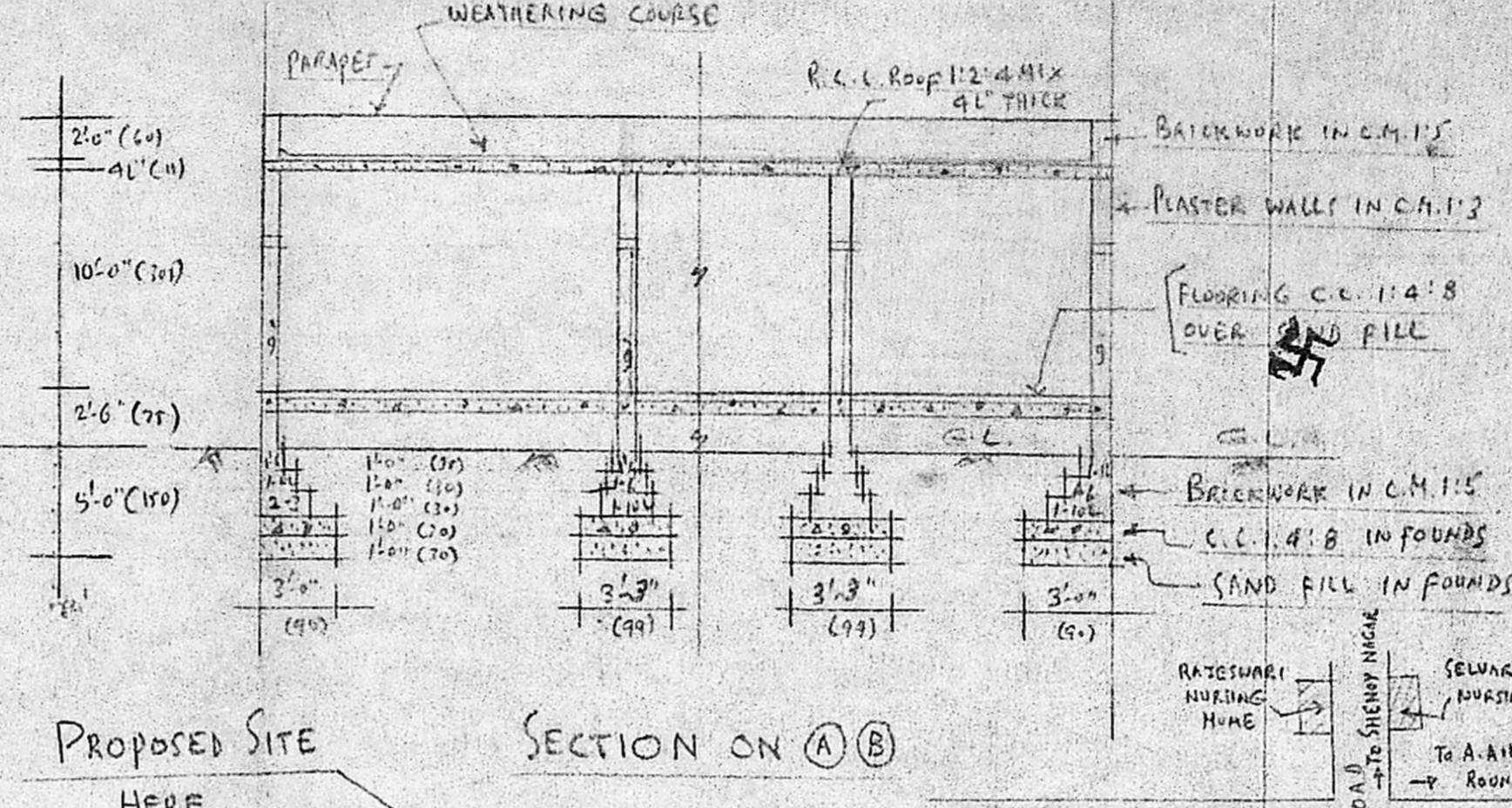


FRONT ELEVATION

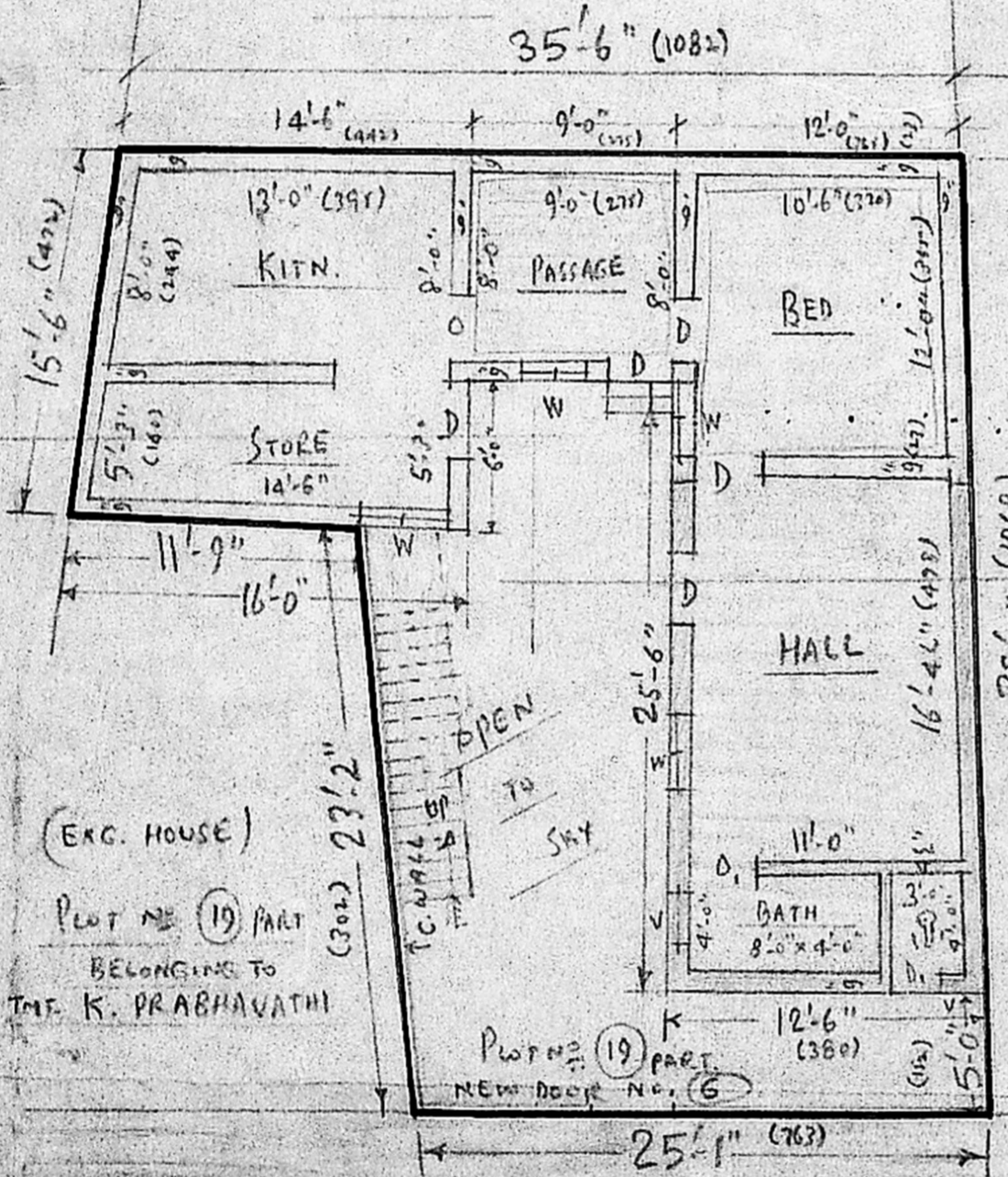


SECTION ON (A) (B)

- Schedule of Joineery
- D = 3'-6" x 6'-6" (108 x 198) T.W. DOOR
 - D₁ = 2'-6" x 6'-6" (78 x 198) T.W. DOOR
 - W = 3'-0" x 4'-0" (90 x 120) T.W. WINDOW
 - W₁ = 4'-6" x 4'-0" (138 x 120) "
 - V = 2'-6" x 1'-6" (78 x 45) VENTILATOR

- EXISTING
- PROPOSED
- ROADS
- SITE BOUNDARY

EXG. HOUSE & LAND BELONGING TO NAINIAMMAL TMT. T.S. No. 56/1



8'-0" WIDE PUBLIC ROAD V.O.C. NAGAR 5TH CROSS STREET

PLAN / SITE PLAN

[PLINTH AREA = 751 sq. ft. / 69.84 m²]

PROPOSED SITE HERE

Planning Permit No. A/1513790

APPROVED

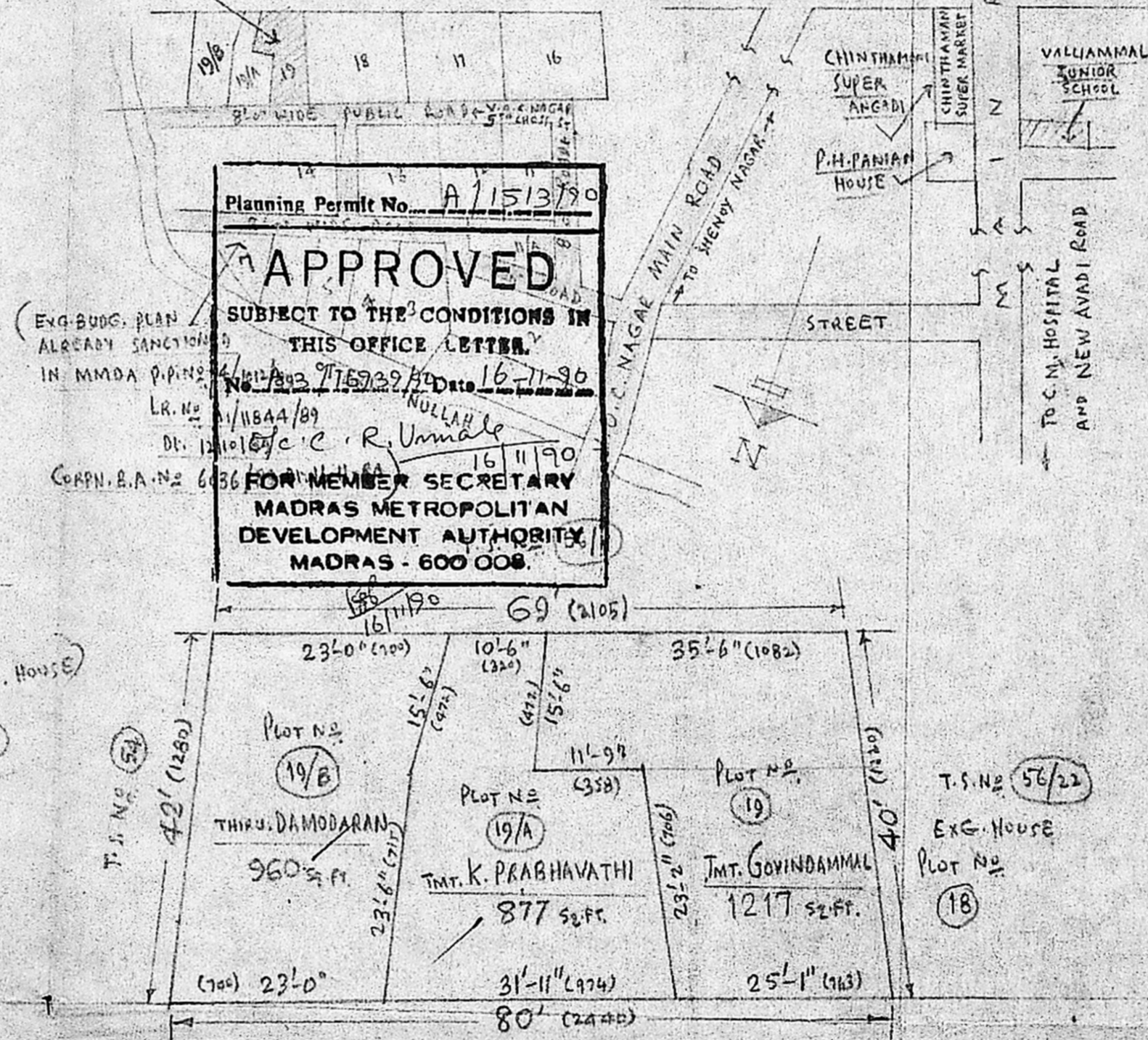
SUBJECT TO THE CONDITIONS IN THIS OFFICE LETTER.

EXG. BUDG. PLAN ALREADY SANCTIONED IN MMDA P.P. No. 715929/90 Date 16-11-90

L.R. No. 1/1844/89 Dt. 12/10/89

DR. C. R. Ummale

FOR MEMBER SECRETARY MADRAS METROPOLITAN DEVELOPMENT AUTHORITY MADRAS - 600 008.



AREA DETAILS

Plot Extent = 1217 / 113.18

Budg. Area = 751 / 69.84

VACANT = 466 / 43.34

L.T.I. OF OWNER :- (TMT. GOVINDAMMAL)

R. Mohan Rao, D.C.E.
 LICENSED SURVEYOR
 Corporation of Madras
 REG No. 14
 AMBATTUR TOWN SHIP
 ALANDUR MUNICIPALITY
 Consulting Engineer & Contractors
 Office: 15, Madley Road
 T. NAGAR, MADRAS-600 081
 LICENSED SURVEYOR :-

PLAN OF PROPOSED REGULARISATION & ADDITIONS TO THE EXG. BUDG. AT PLOT No. 19 [REVISER No. 6] V.O.C. NAGAR 5TH CROSS STREET BLOCK No. 13, T.S. No. 56/23 M AMANNIVARAM VILLAGE, MADRAS-102 CORPN. DIVN. No. 73. SCALE - 1" = 8 FT. (1:100)

8'-0" WIDE V.O.C. NAGAR 5TH CROSS STREET PUBLIC ROAD [CONTINUOUS AREA]

SUB-DIVISION DETAILS [SCALE - 1" = 8 FT. (1:100)]

[TOTAL EXTENT = 3054 sq. ft. / 284.02 m² (AS PER PATTI ISSUED TO TMT. GOVINDAMMAL)]